

Geotab and Fleetio: A Powerful Pair

Adding your devices is quick and easy, securely connecting the tools that matter to your business to get the most out of your telematics data.

Geotab's innovative real-time vehicle tracking devices capture critical vehicle updates that are imperative to making sure your fleet is running smoothly. Connecting your Geotab telematics data with Fleetio allows you to automate and digitize your preventative maintenance, whether you handle maintenance in-house or through third party vendors.

Pairing the power of the Fleetio fleet maintenance platform with important alerts from your Geotab devices ensures that your data is working for you.

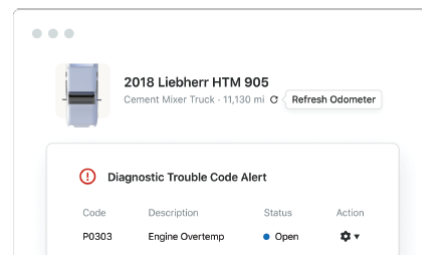


How Fleetio and Geotab work together

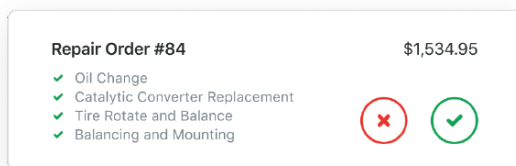
Diagnostic trouble codes, engine faults and DVIR defects from Geotab automatically sync to Fleetio, allowing you to instantly kick off a maintenance workflow.



1 Alert is detected on Geotab device



2 Alert is synced to Fleetio










3 Fleet manager initiates maintenance workflow (in-house or outsourced maintenance)



4 Issue is resolved

Remove manual data entry and receive up-to-date insights on the status of your fleet vehicles



 Automated Charging Sessions	→	Automatically generate charging entries anytime Fleetio detects a vehicle has been plugged in. See charging entries in progress, even for at-home charging and review completed entries to make sure cost information is accurately tracked.**
 Sensor Data	→	View real-time sensor values for vehicles to monitor driver safety and vehicle health. Faults are flagged as recent events so you can dig into the vehicle's condition at the exact time the fault was triggered.**
 Primary and Secondary Odometer Readings	→	Keep asset mileage and meters current and trigger preventative maintenance reminders, automating the maintenance management workflow.
 Diagnostic Trouble Codes & Engine Faults	→	Get notifications in Fleetio when a DTC code or engine fault is identified via your Geotab device and create Issues in Fleetio with one click! Easily assign Issues to mechanics or initiate outsourced maintenance workflows with the Fleetio Maintenance Provider Network.
 Vehicle Location	→	Refresh the vehicle in Fleetio to see the last reported location and current vehicle status. For more in-depth tracking, the "view in Geotab" button will take you directly to that vehicle in Geotab.
 Fuel Exception Reporting	→	When Fleetio is synced with Geotab and a fuel card integration*, Fleetio will flag fuel transactions where the corresponding vehicle is not present.
 DVIR Defects	↔	Defects from completed Driver Vehicle Inspection Reports (DVIRs) in Geotab are automatically synced to Fleetio. Once the issue is resolved, Fleetio will push the resolution back into Geotab to increase transparency and maintain data consistency.

Fleetio is not an add-in within My Geotab.

*A fuel card integration must be set up, along with your Geotab integration, for this functionality to work.

**Must have a Pro or Pro Plus plan and subject to availability by vehicle year/make/model.